

FREDERICTON CAMPUS

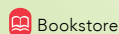
Building Name - 911 Address - Access Code

1. Aitken House - 14 Bailey Dr.
2. Aitken University Centre - 20 Mackay Dr. - A/C
3. Alden Nowlan House - 676 Windsor St. - C
4. Alumni Memorial Building - 13 Bailey Dr. - A
5. Annex C - 13 Macaulay Lane - A/C
6. Bailey Hall - 10 Bailey Dr. - A/B/C
7. Bank/Bookstore Building - 29 Dineen Dr. - A
8. BMO Centre - 25 Mackay Dr. - A/C
9. Bridges House - 45 Mackay Dr.
10. Brydone Jack Observatory - 5 Bailey Dr.
11. Burden Academy - Windsor St.
12. Campus House - 11 Garland Ct.
13. Carleton Hall - 19 Macaulay Lane - A/B/C
14. C.C. Jones Student Services Centre - 26 Bailey Dr. - A/B/C
15. Central Heating Plant - 950 College Hill Rd.
16. College Hill Daycare - 850 Montgomery St. - A/C
17. Computer Science Information Technology Centre - 550 Windsor St. - A/B/C
18. CURRIE CENTER - The Richard J. - 15 Peter Kelly Dr. - A/B/C
19. Elizabeth Parr-Johnston Residence - 34 Mackay Dr. - A/B/C
20. Enterprise UNB Building #1 - 2 Garland Ct.
21. Enterprise UNB Building #2 - 8 Garland Ct.
22. Facilities Management - 767 Kings College Rd. - C/E
23. Forestry & Geology Building - 2 Bailey Dr.
24. Gillin Hall - 540 Windsor St. - A/B/C
25. Harriet Irving Library - 5 Macaulay Lane - A/B/C
26. Harrison House - 12 Macaulay Lane
27. Head Hall - 15 Dineen Dr. - A/B/C
28. Head Hall/Old Civil Engineering - 17 Dineen Dr. - B
29. Head Hall/Electrical Engineering - 19 Dineen Dr.
30. Header House - 4 Garland Ct.
31. Hut #5 - 5 Garland Ct.
32. I.U.C. Forestry - 28 Dineen Dr. - B
33. I.U.C. Physics & Admin. - 8 Bailey Dr. - A/B/D
34. I.U.C. Science Library - 4 Bailey Dr. - A/C
35. Joy W. Kidd House - 42 Mackay Dr. - A/B/C
36. Keirstead Hall - 38 Dineen Dr. - A/B/C
37. Lady Beaverbrook Gym - 2 Peter Kelly Dr. - A
38. Lady Beaverbrook Residence - 9 Dineen Dr. - A
39. Lady Dunn Hall - 40 Mackay Dr. - A/B/C
40. Ludlow Hall - 41 Dineen Dr. - A/B/C
41. MacKenzie House - 43 Mackay Dr. - A/E
42. MacLaggan Hall - 33 Dineen Dr. - A/B/C
43. Magee House - 780 Montgomery St. - A/B/C
44. Marshall d'Avray Hall - 10 Mackay Dr. - A/B/C
45. McConnell Hall - 19 Bailey Dr. - A/B/C
46. McCord Hall - 7 Bailey Dr.
47. McLeod House - 810 Montgomery St. - A/B
48. Memorial Hall - 9 Bailey Dr. - A/C
49. Muriel McQueen Fergusson Centre - 678 Windsor St. - A/B/C
50. Neill House - 22 Bailey Dr.
51. Neville Homestead - 58 Mackay Dr.
52. Neville-Jones House - 16 Bailey Dr.
53. New Brunswick Community College Fredericton Campus - 26 Duffie Dr. - A/B/C
54. NRC Institute for Information Technology - e-Business - 46 Dineen Dr. - A/B/C
55. Provincial Archives - 23 Dineen Dr. - A/B/C
56. Press Box - 25 Mackay Dr.
57. Renaissance College - 811 Charlotte St. - A/C
58. Residence Administration - 20 Bailey Dr. - E
59. R.N. Scott Hall - 25 Dineen Dr. - A/B/C
60. Residence Storage Building - 810 Montgomery St.
61. Salt Storage Building - 948 College Hill Rd.
62. Singer Hall - 7 Macaulay Lane - A/C
63. Sir Howard Douglas Hall - 3 Bailey Dr.
64. South Gym - 16 Mackay Dr. - A/B/C
65. Student Union Building - 21 Pacey Dr. - A/B/C
66. Tibbitts Hall - 40 Mackay Dr. - A/B/C
67. Tilley Hall - 9 Macaulay Lane - A/B/C
68. Toole Hall - 30 Dineen Dr. - A/C
69. UNBEA Building 10 - 10 Garland Ct.
70. Wu Centre/College of Extended Learning - 6 Duffie Dr. - A/B/C

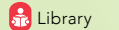
ST. THOMAS UNIVERSITY

Building Name - 911 Address - Access Code

71. Donald C. Duffie Hall - 53 Dineen Dr. - A/C
72. Brian Mulroney Hall - 825 Montgomery St. - A/B/C
73. Edmund Casey Hall - 51 Dineen Dr. - A/B/C
74. George Martin Hall - 59 Dineen Dr. - A/C
75. Harrington Hall - 55 Dineen Dr. - A
76. Holy Cross House - 845 Montgomery St. - A/B/C
77. J. B. O'Keefe Fitness Centre - 65 Dineen Dr. - A/C
78. Margaret Norrie McCain Hall - 9 Duffie Dr. - A/B/C
79. Sir James Dunn Hall - 67 Dineen Dr. - A/B/C
80. Vanier Hall - 63 Dineen Dr. - A/C



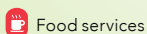
Bookstore



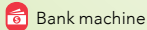
Library



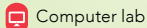
Residence



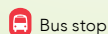
Food services



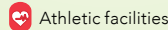
Bank machine



Computer lab

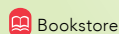


Bus stop



Athletic facilities

For the most current information on accessibility call 506-453-4830



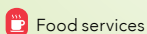
Bookstore



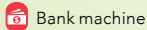
Library



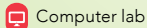
Residence



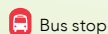
Food services



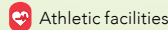
Bank machine



Computer lab



Bus stop



Athletic facilities

Access Key

A Level or ramp entrance

B Elevator

C Accessible restroom

D Assistance needed from parking lot (no curb break)

E One step up to entrance



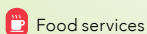
Bookstore



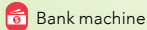
Library



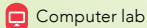
Residence



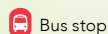
Food services



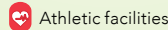
Bank machine



Computer lab



Bus stop



Athletic facilities



WELCOME TO UNB FREDERICTON CAMPUS

FREQUENTLY ASKED QUESTIONS



Q: Where can I purchase textbooks?

A: Textbooks and other items are purchased at the Bookstore in the Bank/Bookstore Building (#7 on campus map), 29 Dineen Dr.

The Student Union also puts on a Book Buy and Sell in the Student Union Building (#65 on campus map), 21 Pacey Dr., where books can be purchased. Check out unbsu.ca for details.



Q: Where is the library?

A: There are four libraries:

- Engineering Library located in Head Hall (#27 on campus map), 15 Dineen Dr.
- Gerard V. La Forest Law Library located in Ludlow Hall (#40 on campus map), 41 Dineen Dr.
- Harriet Irving Library (#25 on campus map), 5 Macaulay Lane
- I.U.C. Science and Forestry Library (#34 on campus map), 4 Bailey Dr.



Q: Where is my residence building?

A: UNB Fredericton has 14 residences:

- Aitken House (#1 on campus map), 14 Bailey Dr.
- Bridges House (#9 on campus map), 45 Mackay Dr.
- Elizabeth Parr-Johnston Residence (#19 on campus map), 34 Mackay Dr.
- Harrison House (#26 on campus map), 12 Macaulay Lane
- Joy W. Kidd House (#35 on campus map), 42 Mackay Dr.
- Lady Beaverbrook Residence (#38 on campus map), 9 Dineen Dr.
- Lady Dunn Hall (#39 on campus map), 40 Mackay Dr.
- MacKenzie House (#41 on campus map), 43 Mackay Dr.
- Magee House (#43 on campus map), 780 Montgomery St.
- Maggie Jean Chestnut Residence (#57 on the map, located off-campus, just a few minutes from the university), 811 Charlotte St.
- McLeod House (#47 on campus map), 810 Montgomery St.
- Neill House (#50 on campus map), 22 Bailey Dr.
- Neville-Jones House (#52 on campus map), 16 Bailey Dr.
- Tibbits Hall (#66 on campus map), 40 Mackay Dr.



Q: What food services are available on campus?

A: There are many on-campus locations where students can gather to eat or just grab a coffee:

- UNB Marketplace Student Union Building (#65 on campus map), 21 Pacey Dr.
- McConnell Hall (#45 on campus map), 19 Bailey Dr.
- Harriet Irving Library (#25 on campus map), 5 Macaulay Lane
- Tilley Hall (#66 on campus map), 9 Macaulay Lane
- MacLaggan Hall (#42 on campus map), 33 Dineen Dr.
- I.U.C. Science Library (#34 on campus map), 4 Bailey Dr.
- Head Hall (#28 on campus map), 17 Dineen Dr.
- Marshall d'Avray Hall (#44 on campus map), 10 Mackay Dr.
- The Cellar Pub and Grill Student Union Building (#65 on campus map), 21 Pacey Dr.
- The Grad House Alden Nowlan House (#3 on campus map), 676 Windsor St.
- The College Hill Social Club Student Union Building (#65 on campus map), 21 Pacey Dr.



Q: Where can I find a bank machine?

A: There are six bank machines on campus:

- Bank/Bookstore Building (#7 on campus map), 29 Dineen Dr.
- The Cellar Pub and Grill Student Union Building (#65 on campus map), 21 Pacey Dr.
- The Grad House, Alden Nowlan House (#3 on campus map), 676 Windsor St.
- Student Union Building (#65 on campus map), 21 Pacey Dr.
- Richard J. CURRIE CENTER (#18 on campus map), 15 Peter Kelly Dr.
- Aitken University Centre (#2 on campus map), 20 Mackay Dr.



Q: Where can I find a computer lab?

A: There are public computer labs in all four libraries, but most academic buildings have public computer labs and/or computer kiosks as well.



Q: Where can I find athletic facilities?

A: Our main UREC facility is located in The Richard J. CURRIE CENTER and is located at 15 Peter Kelley Drive. It is a state-of-the-art facility that houses: three full-size gyms, along with basketball and volleyball courts; 160-metre training track; cardio and strength training centres; and a yoga and dance studio.

The UNB athletic facilities are:

- Aitken University Centre (#2 on campus map), 20 Mackay Dr.
- BMO Centre (#8 on campus map), 25 Mackay Dr.
- Lady Beaverbrook Gym (#37 on campus map), 2 Peter Kelly Dr.
- The Richard J. CURRIE CENTER (#18 on campus map), 15 Peter Kelley Dr.
- South Gym (#64 on campus map), 16 Mackay Dr.
- Chapman Field (located off of College Field Rd.)

Find our more about athletic facilities at urec.ca.



Q: Where can I catch the bus to go off-campus?

A: The bus stops are located in many areas of campus! Check the front of this map for locations. For transit schedules and map go to fredericton.ca/en/transportation/transportation.asp.

Q: Where can I go to get a document printed?

A: Documents can be printed at most computer labs. Professional print services are also available on campus through Print Services located in Marshall d'Avray Hall, Room 106 (#44 on campus map).

Q: Who can I contact for a campus tour?

A: Campus tours can be arranged through the Student Recruitment office. Call 506-458-7730, or toll free 1-888-895-3344, e-mail tours@unb.ca or visit unb.ca/campustours.

Q: Where can I get my UCard?

A: You can get your UCard (student ID) at the UNB Card Office, located in room 106, right off of the main lobby of the Student Union Building, (#65 on campus map), 21 Pacey Dr.

Q: Where can I find information about the student health plan?

A: Undergraduate, online:

unbsu.ca/health-dental-insurance

In Person: Student Union Welcome Centre at the Student Union Building, (#65 on campus map), 21 Pacey Dr.

Graduate, online:

unbgsa.com/services/health-and-dental-plans

In Person: Financial Services, room, I.U.C. Physics & Admin. (#33 on campus map), 8 Bailey Dr.

Q: Where can I pay for tuition?

A: In person: Tuition is paid at Financial Services, Room 001, I.U.C. Physics & Admin. (#33 on campus map), 8 Bailey Dr. Online: unb.ca/financialservices/students/paymentoptions

Q: My student loan will be late, or, I haven't applied yet, what now?

A: If your loan will be late, you need to go to Financial Services, Room 001, I.U.C. Physics & Admin (#33 on campus map), 8 Bailey Drive.

If you have not yet applied for your loan, you can go to Financial Aid for assistance, C.C. Jones, Student Services Centre (#14 on campus map), 26 Bailey Drive.

Q: Who can I speak with about my courses?

A: You should speak with your academic advisor about courses. You can find them by contacting your faculty's main office or visiting go.unb.ca/advising-fr.

Q: Where can I find out about what student services are available to me?

A: Student Services are found in many places on campus:

- C.C. Jones Student Services Centre (#14 on campus map), 26 Bailey Dr.
- Marshall d'Avray Hall (#44 on campus map), 10 Mackay Dr.
- Neville Homestead (#51 on campus map), 58 Mackay Dr.
- Residence Administration Building (#58 on campus map), 20 Bailey Dr.

The C.C. Jones Student Services Centre houses the: Student Health Centre, Counselling Services, Campus Ministry, Financial Aid, Writing and Study Skills Centre, Student Advocate, International Student Advisor's Office, Global Learning and Engagement, Student Life, and the Student Services Main Reception.

The Residence Administration building houses staff from: Residence Life, Residence Facilities and Conference Services.

The Career Development and Employment Centre is found in Neville Homestead. The Student Accessibility Centre is located in Marshall d'Avray Hall.

Contact Student Services:

C.C. Jones Student Centre
506-453-4527 • staffair@unb.ca
unb.ca/fredericton/studentservices

Q: I'm new to UNB, what do I need to do?

A: Visit the website listed below to find out more about Orientation!

Undergraduate: unb.ca/fredericton/orientation

Graduate: unbgsa.com/orientation

Q: Are there gender-neutral/accessible washrooms on campus?

A: Yes! There are many. Check the listing here: go.unb.ca/washrooms-for-all

Q: Do I need a parking pass to park on campus?

A: Yes! All staff, faculty, students, and visitors require a permit to park on campus Monday to Friday, 8 a.m. to 4 p.m.

Parking is available for the lot(s) designated on the permit only. Parking passes are purchased at the Security & Traffic Office, lower entrance of the Wu Centre (#70 on campus map), 6 Duffie Dr., download the form and/or view the parking map at unb.ca/fredericton/security.

Q: Does UNB have an App?

A: Yes, find it at unb.ca/its/app.

UNIVERSITY SAFETY

In case of emergency, call:

911

UNBF SECURITY & TRAFFIC: 506-453-4830
FREDERICTON CITY POLICE: 506-460-2300
unb.ca/fredericton/security